








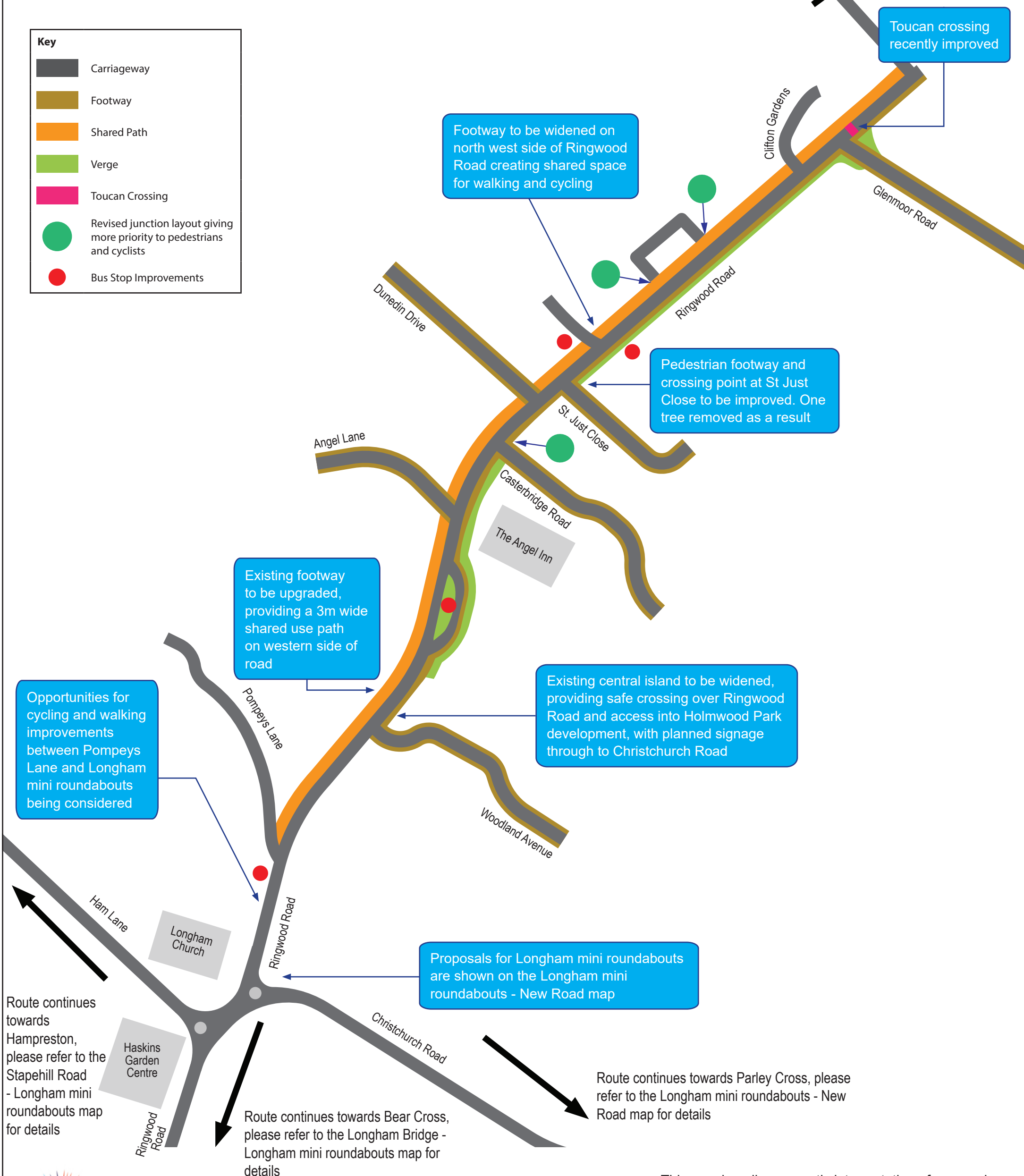
## Poole town centre to/from Ferndown and Wimborne Route Longham Mini Roundabouts - Glenmoor Road Proposals

Route continues towards Ferndown.  
Please refer to the Glenmoor Road -  
Victoria Road Option A and Option B  
maps for details



### Key

-  Carriageway
-  Footway
-  Shared Path
-  Verge
-  Toucan Crossing
-  Revised junction layout giving more priority to pedestrians and cyclists
-  Bus Stop Improvements



**INDUSTRIAL  
STRATEGY**  
TRANSFORMING CITIES FUND



This map is a diagrammatic interpretation of proposals as of April 2021. Not to scale. Existing facilities, including footways and crossings, to be retained unless otherwise indicated. Adjoining roads only indicated as points of reference. Road markings not included. The exact location of bus stops in relation to cycle tracks would be subject to further design development.